








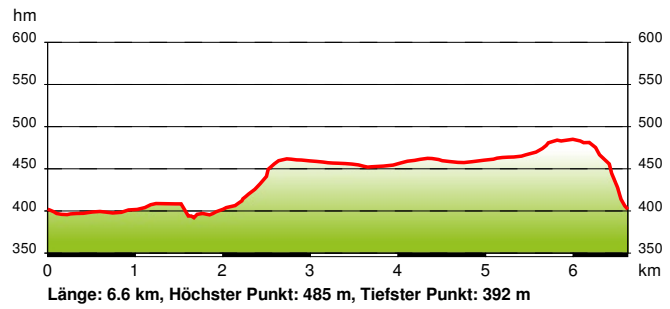


Wandern: Rundweg Reh

Kurzinfo

-  Burgbernheim / Parkplatz am Schützenhaus
-  Mittel  155 m
-  6.7 km  392 m
-  02h:00min  485 m

Höhenprofil



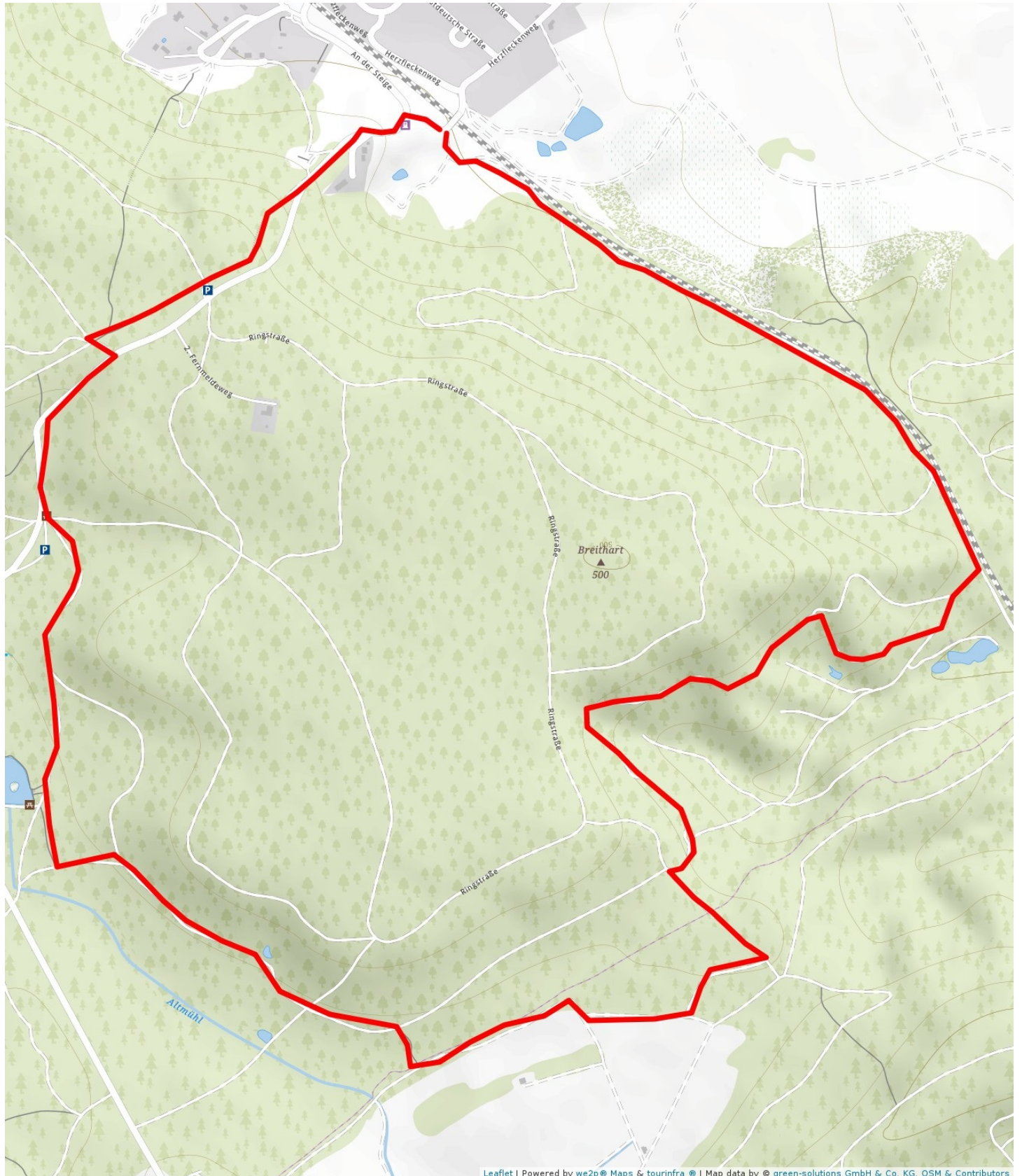
Beschreibung

Rückertstal - Europäische Wasserscheide - Hirschteich



Wandern: Rundweg Reh

Karte



Leaflet | Powered by we2p Maps & tourinfra | Map data by © green-solutions GmbH & Co. KG, OSM & Contributors